








EXPLANATION

-  Area underlain by Cretaceous
-  Area underlain by Triassic
-  Area underlain by Permian
-  Area where water level of the underlying aquifer is equal to or higher than the Ogallala water level
-  Potentiometric head differences between the underlying aquifer and the Ogallala aquifer (positive value where Ogallala is higher, negative where lower)
-  Subcrop boundary



Source: Nativ, 1988

Date: 3/16/07
File: WCS_Fig3-9.fh11

INTERA INTERA INCORPORATED
9111A Research Blvd.
Austin, TX 78758

COOK-JOYCE INC.
ENGINEERING AND CONSULTING
812 WEST ELEVENTH
AUSTIN, TEXAS 78701-2000
(512) 474-9087 FAX (512) 474-8483

Potentiometric Head-Difference Map Between the Ogallala Aquifer and Underlying Aquifers

Figure 3-9