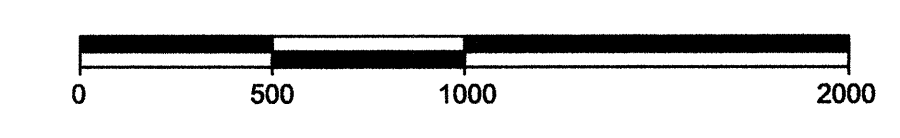






Scale in Feet



PZ-14 3415	Soil Boring Top of Dockum Elevation (ft amsl)
3400	Top of Dockum Contour Contour Interval = 10 ft
---	WCS Facilities Area Boundary
---	WCS Site Boundary
NA	Not Deep Enough
NL	Not Continuously Logged



REV.	DATE	DESCRIPTION	DR BY	APP BY
7	3/07	ADDED NEW BORINGS AND RECONTOURED	RB	GEG
6	11/06	ADDED POINT FOR BAKER SPRING, MODIFIED CONTOURS	CP	GEG
5	03/06	MODIFIED BORING LOCATIONS, ADDED NEW DATA AND RECONTOURED	CS	GEG
4	11/05	EXTENDED COVERAGE, ADDITIONAL BORINGS, REVISED CONTOURS	CS	GEG
3	12/04	SURVEY DATA ADJUSTMENT, ADDED NOTE	SDB	DHG
2	10/04	SITE BOUNDARIES ADDED	SDB	DHG
1	6/04	ADDED 2003/2004 BORINGS REVISED CONTOURS	SDB	DHG

INTERA INCORPORATED
9111A Research Blvd.
Austin, TX 78758

COOK-JOYCE INC.
ENGINEERING AND CONSULTING
812 WEST ELEVENTH 512-474-9097
AUSTIN, TEXAS 78701

PROJECT: Waste Control Specialists LLC
Andrews County, Texas

SHEET TITLE: Top of Dockum Group
Facilities Area

DES BY	DHG	DHG	SCALE: SEE BAR SCALE
DR BY	SDB	SDB	PROJECT NO. 03047.05
CHK BY	EEH	EEH	CJI NO. 03047193R12a
APP BY	DHG	DHG	SHEETS 1 OF 1 SHEETS
DATE ISSUED:	02-09-2004	FIGURE NO.	5-10a
FILE:	WCS_5-10a.dwg		

