

Click the Bookmarks tab to the left to use navigation links for this document.

APPENDIX 5.5-1 EMERGENCY PREPAREDNESS FEATURES

TABLE OF CONTENTS

Section Title	Page
1.0 Summary	3

LIST OF FIGURES

Figure Title	Page
Figure 5.5-1 1 Site Map	4
Figure 5.5-1 2 Existing WCS Features	5
Figure 5.5-1 3 LLRW Common Area.....	6
Figure 5.5-1 4 FWF Bulk Staging Building.....	7
Figure 5.5-1 5 FWF Container Staging and Decontamination Area	8
Figure 5.5-1 6 CWF Container Staging and Decontamination Area.....	9

1.0 SUMMARY

The emergency preparedness features are depicted on the following six figures. The legend describes the type of equipment for each symbol depicted.

Figure 5.5-1 1 shows the overall site and delineates the specific areas covered in Figure 5.5-1 2 through Figure 5.5-1 6 .

Figure 5.5-1 2 shows the existing WCS site administration building, maintenance building, and other buildings where emergency equipment is maintained. Also identified is the WCS primary emergency operations center.

Figure 5.5-1-3 depicts the main access to the LLRW Disposal Facilities. This area is common to both the FWF and CWF disposal units and includes the facilities where emergency equipment will be located in the LLRW Administration building, Disposal Area Gate /Guard House, and the laboratory building.

Figure 5.5-1 4 to Figure 5.5-1 6 depict the staging and decontamination buildings, and the equipment available in each for both the CWF and FWF facilities.

These figures include general locations for emergency equipment that is stored in at the permanent, fixed locations. Additional portable/mobile, facilities will be available to support emergency response. This includes the portable personnel decontamination trailers, portable access control point established by Radiation Safety per Procedure RS-2 and the WCS mobile emergency equipment trailer. All portable/mobile facilities will include eyewash stations, first aid kits, fire extinguishers, absorbent materials, and personal protective equipment.

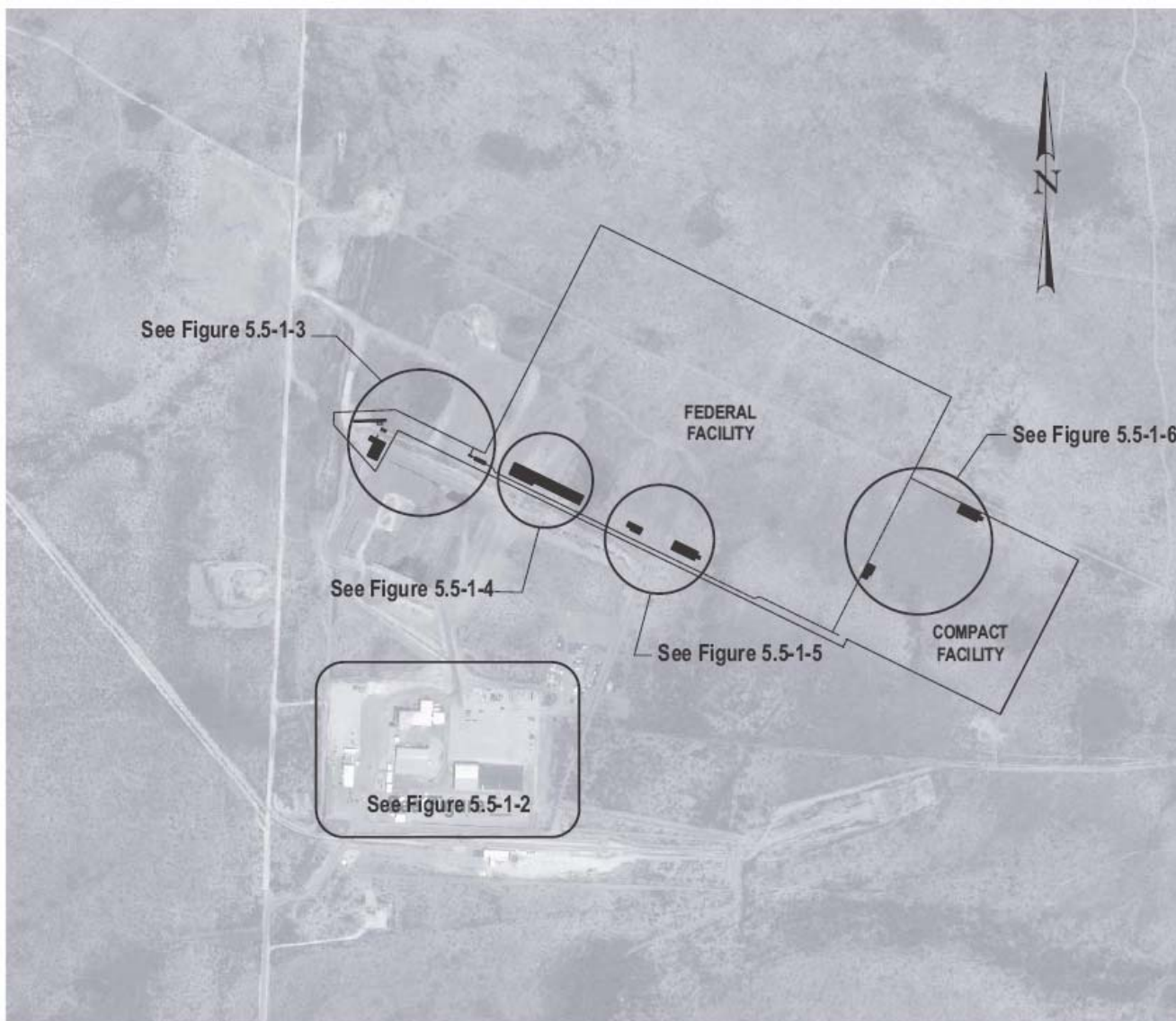


Figure 5.5-1 1 Site Map

APPLICATION FOR LICENSE TO AUTHORIZE NEAR-SURFACE
 LAND DISPOSAL OF LOW-LEVEL RADIOACTIVE WASTE
 Appendix 5.5-1: Emergency Preparedness Features

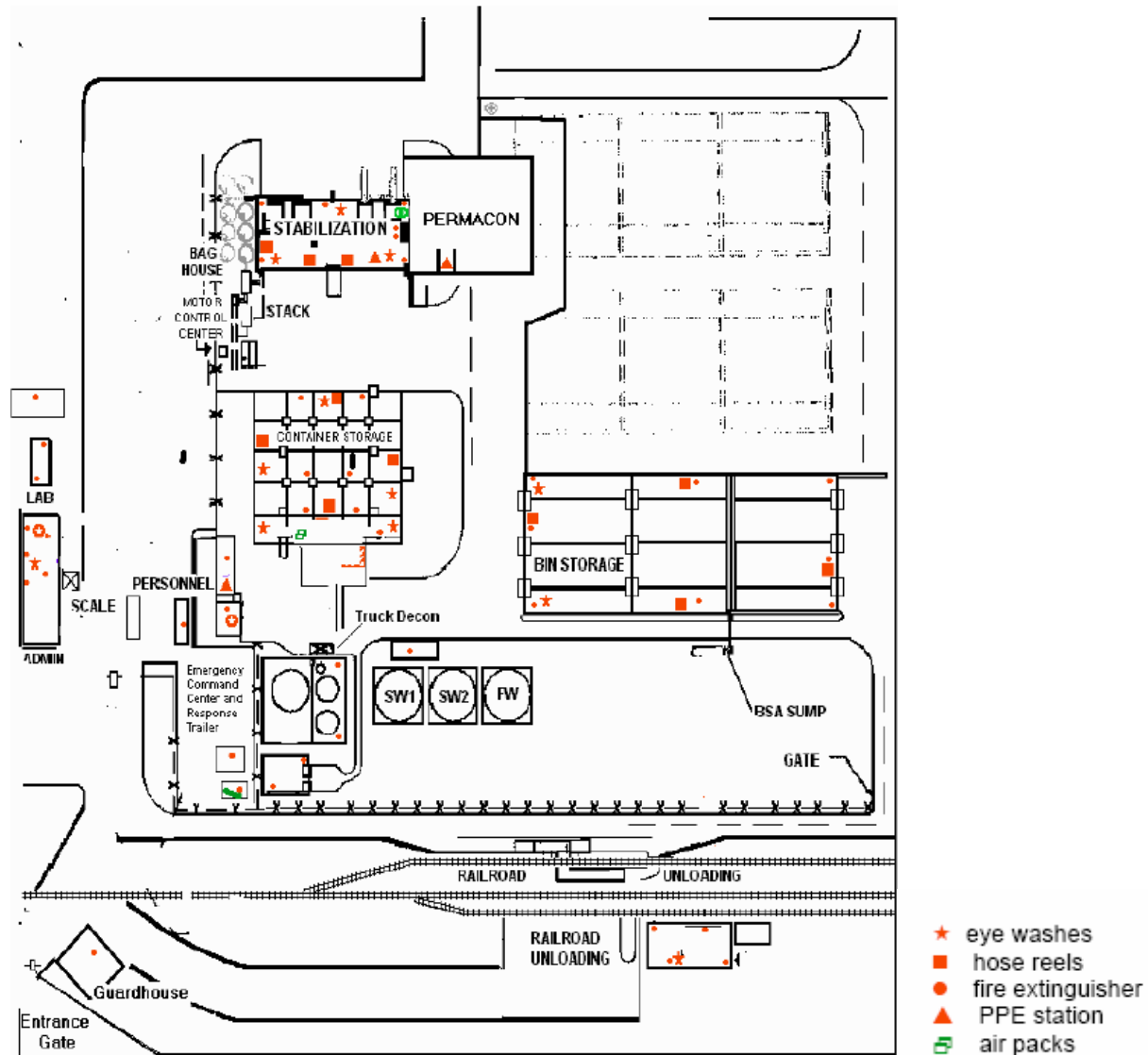


Figure 5.5-1 2 Existing WCS Features

APPLICATION FOR LICENSE TO AUTHORIZE NEAR-SURFACE
LAND DISPOSAL OF LOW-LEVEL RADIOACTIVE WASTE
Appendix 5.5-1: Emergency Preparedness Features

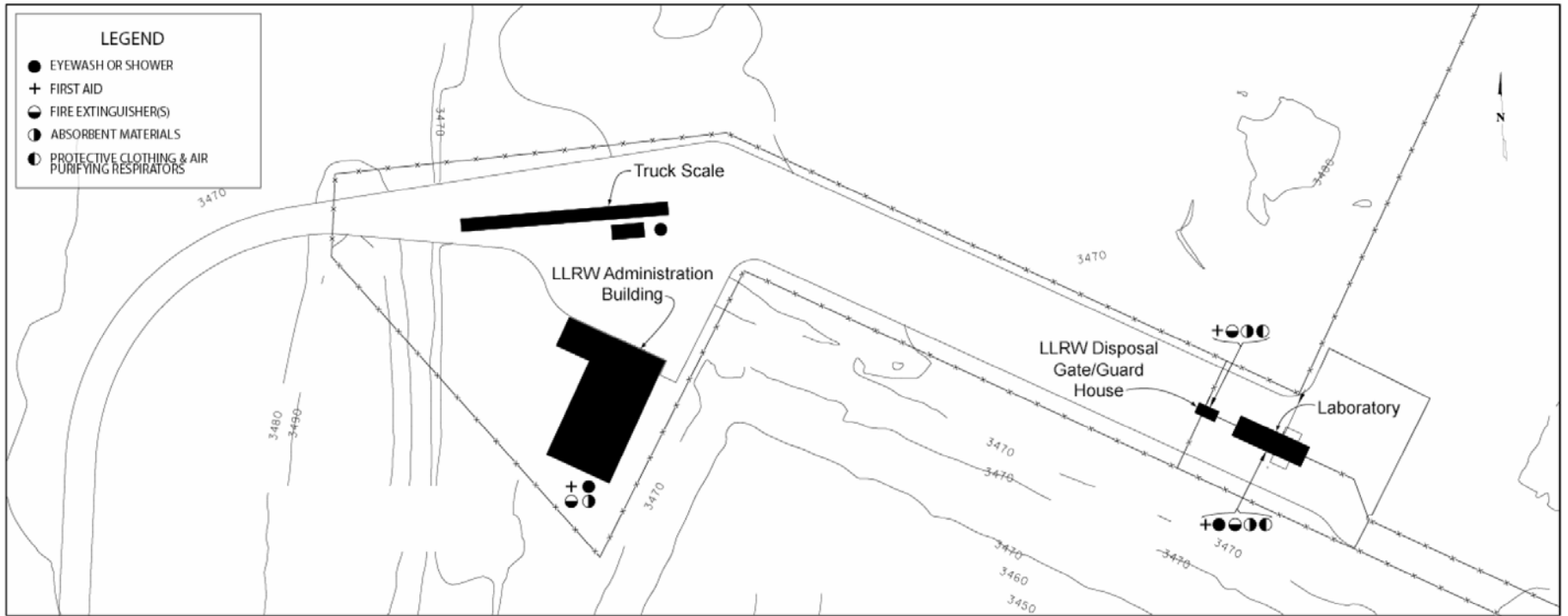


Figure 5.5-1 3 LLRW Common Area

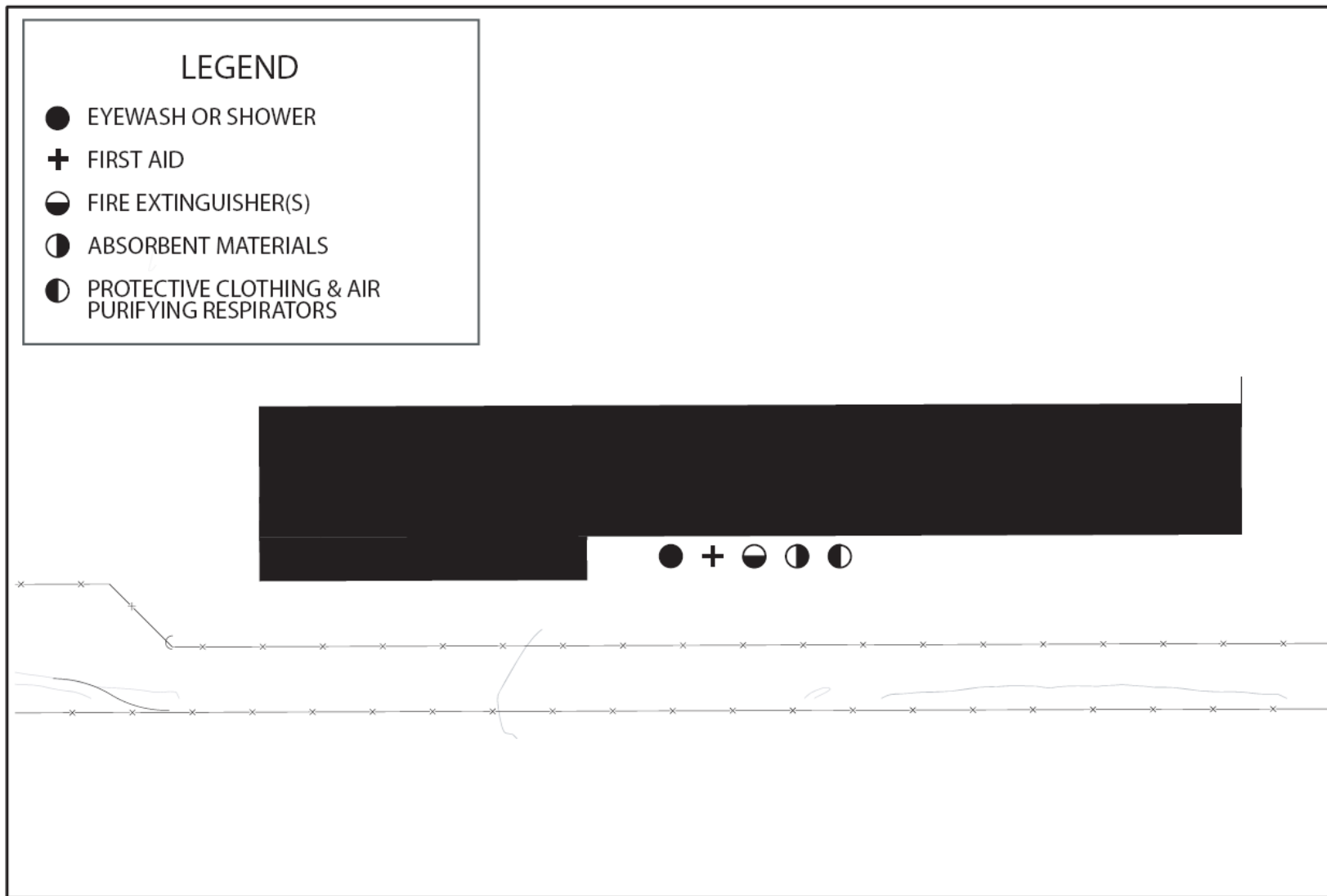


Figure 5.5-1 4 FWF Bulk Staging Building

APPLICATION FOR LICENSE TO AUTHORIZE NEAR-SURFACE
LAND DISPOSAL OF LOW-LEVEL RADIOACTIVE WASTE
Appendix 5.5-1: Emergency Preparedness Features

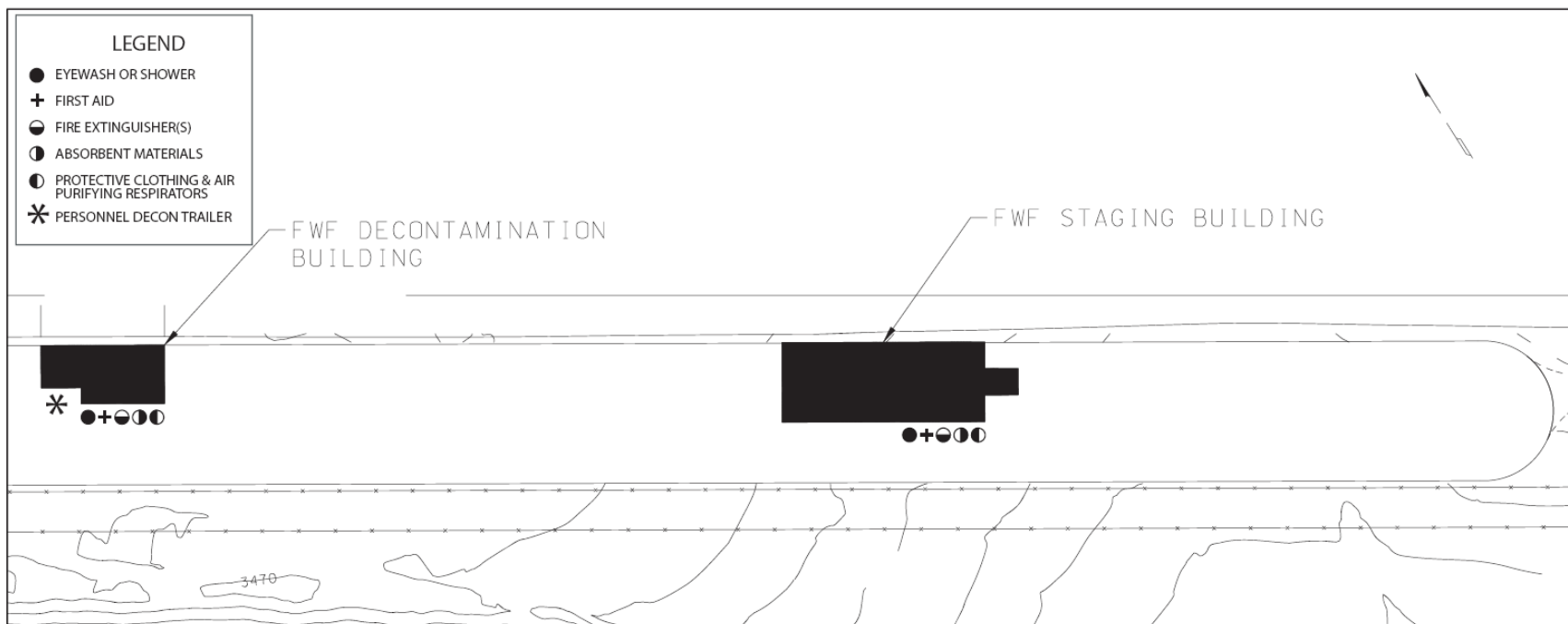


Figure 5.5-1 5 FWF Container Staging and Decontamination Area

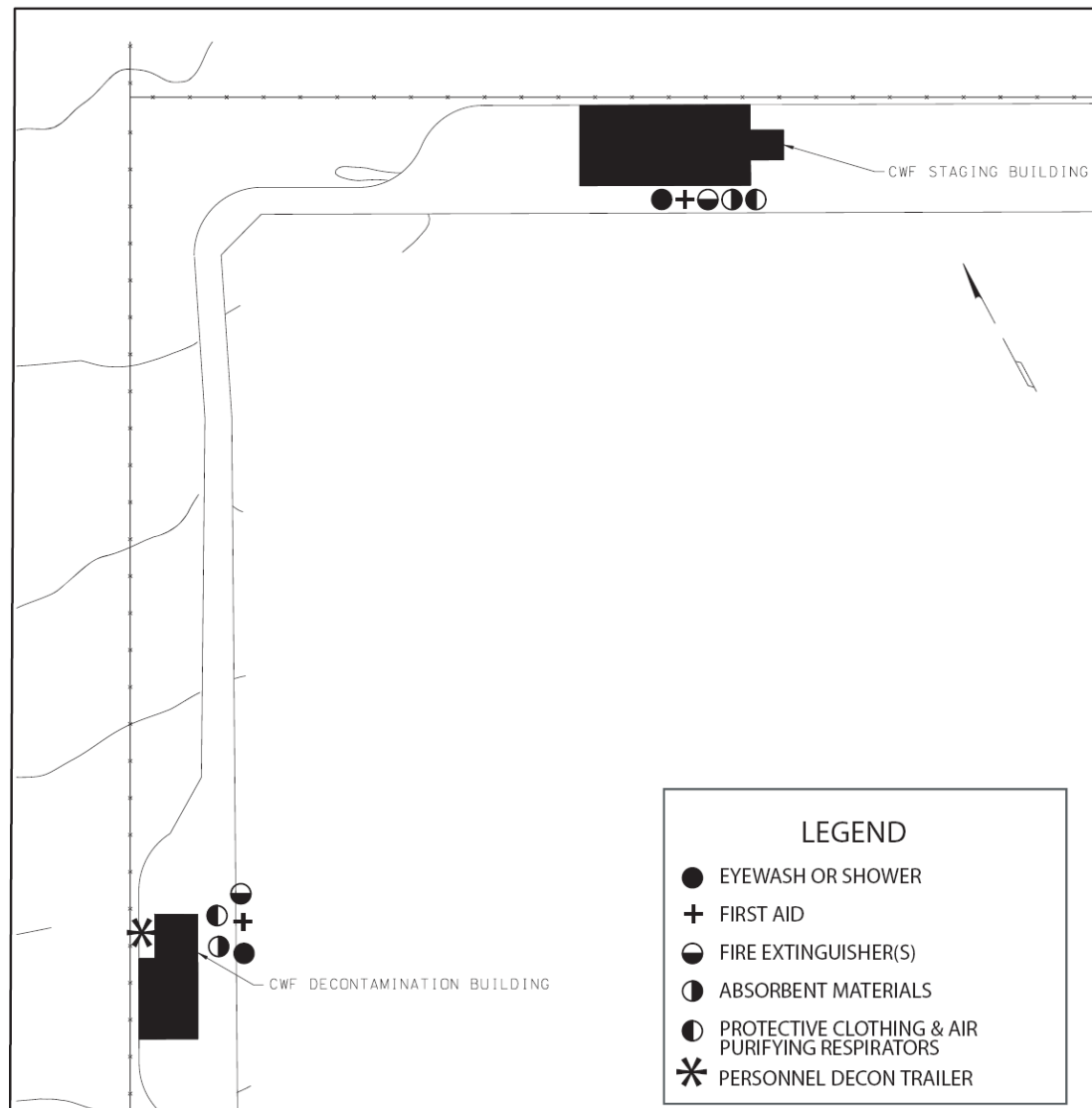


Figure 5.5-1 6 CWF Container Staging and Decontamination Area